File ref - g:\c - general\projects - current\00262859 falmer infrastructure works\06 drawings\02 approved\5000 general_non-tender documents\500006-500007_06.dwg

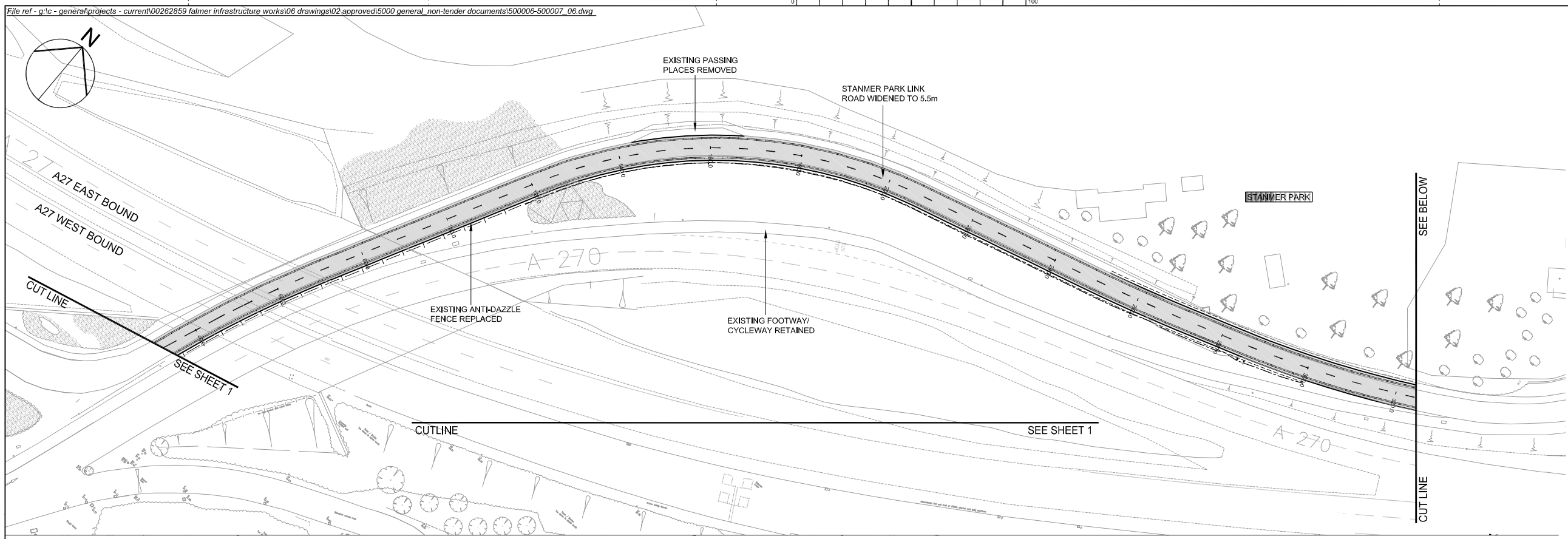

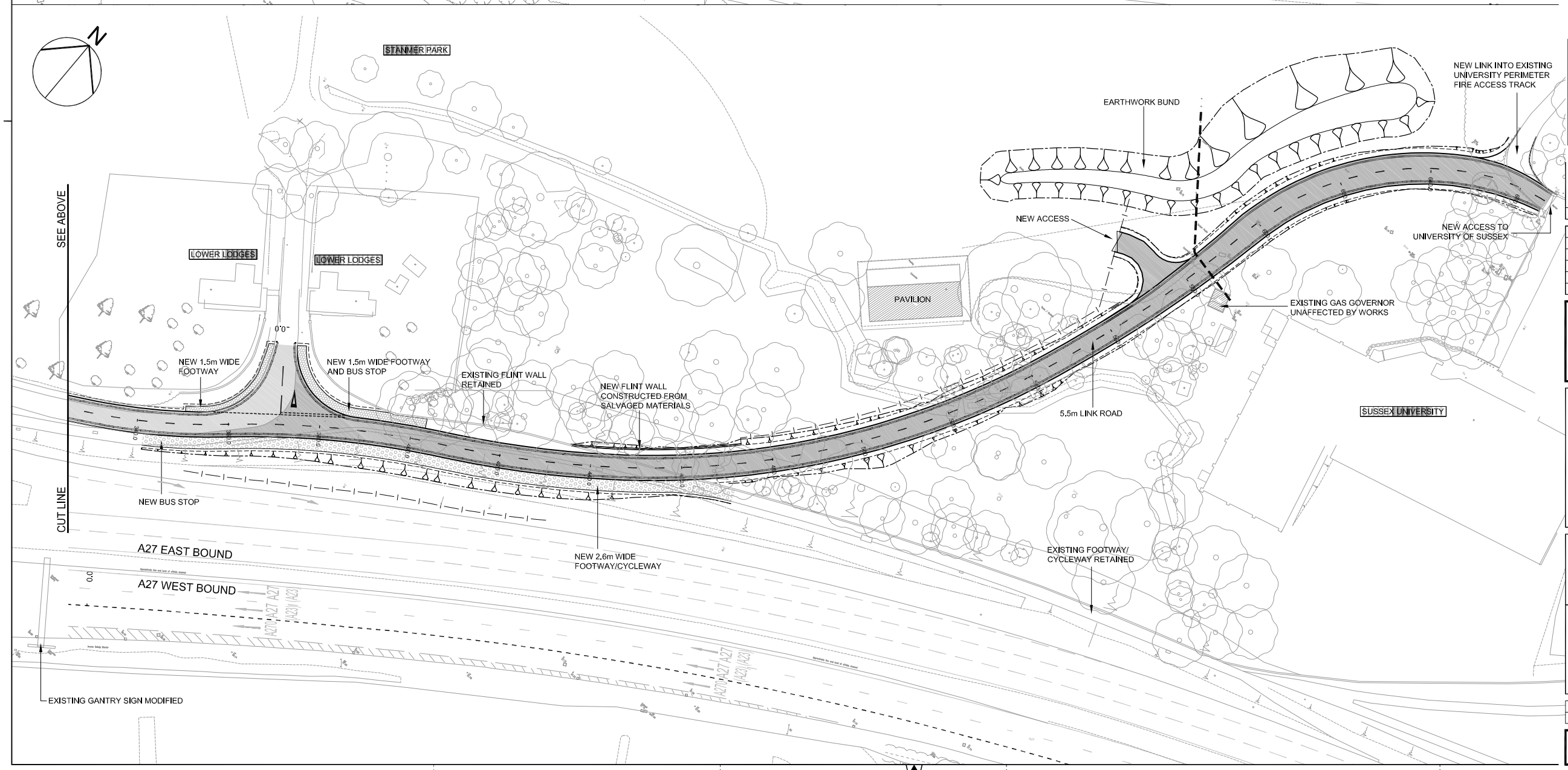

KEY

- EXISTING CARRIAGEWAY TO BE WIDENED OR RESURFACED
- NEW CARRIAGEWAY
- NEW OR IMPROVED FOOTWAY
- NEW OR IMPROVED FOOTWAY / CYCLEWAY
- BOUNDARY BETWEEN BRIGHTON & HOVE CITY COUNCIL / HIGHWAYS AGENCY
- BOUNDARY BETWEEN BRIGHTON & HOVE CITY COUNCIL / UNIVERSITY OF SUSSEX

LOCATION DIAGRAM

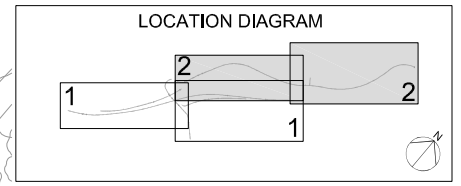

Rev	Revision details	Chkd	Appd	Date
06	Incorporating new layout	BDB	JC	04/09/09
05	Project title changed	BDB	JC	11/06/09
04	Fire access track link added			
03	Title block updated	RLJ	RLJ	17/02/09
02	Road marking design added.	BDB	RLJ	20/01/09
01	Earthwork bund on north of Stanmer Park	GH	BDB	03/11/08

Drawn:	J HUGHES	Preliminary	
Design:	P GILES	For comment	
Chkd:	B D BURGESS	For tender	
Appd:	B D BURGESS	For construction	✓
Date:	24 SEPTEMBER 2008	As constructed	
		Other	

amey

Client

Brighton & Hove City Council

Funded by SEEDA South East England Development Agency — Working for England's World Class Region

Project Name

A27/A270 JUNCTION IMPROVEMENTS

Drawing Title

GENERAL LAYOUT
SHEET 2 OF 2

Original Drawing Size :	A1
Scale : 1:500	Dimensions : -

Drawing No	Rev
00262859/500007	06